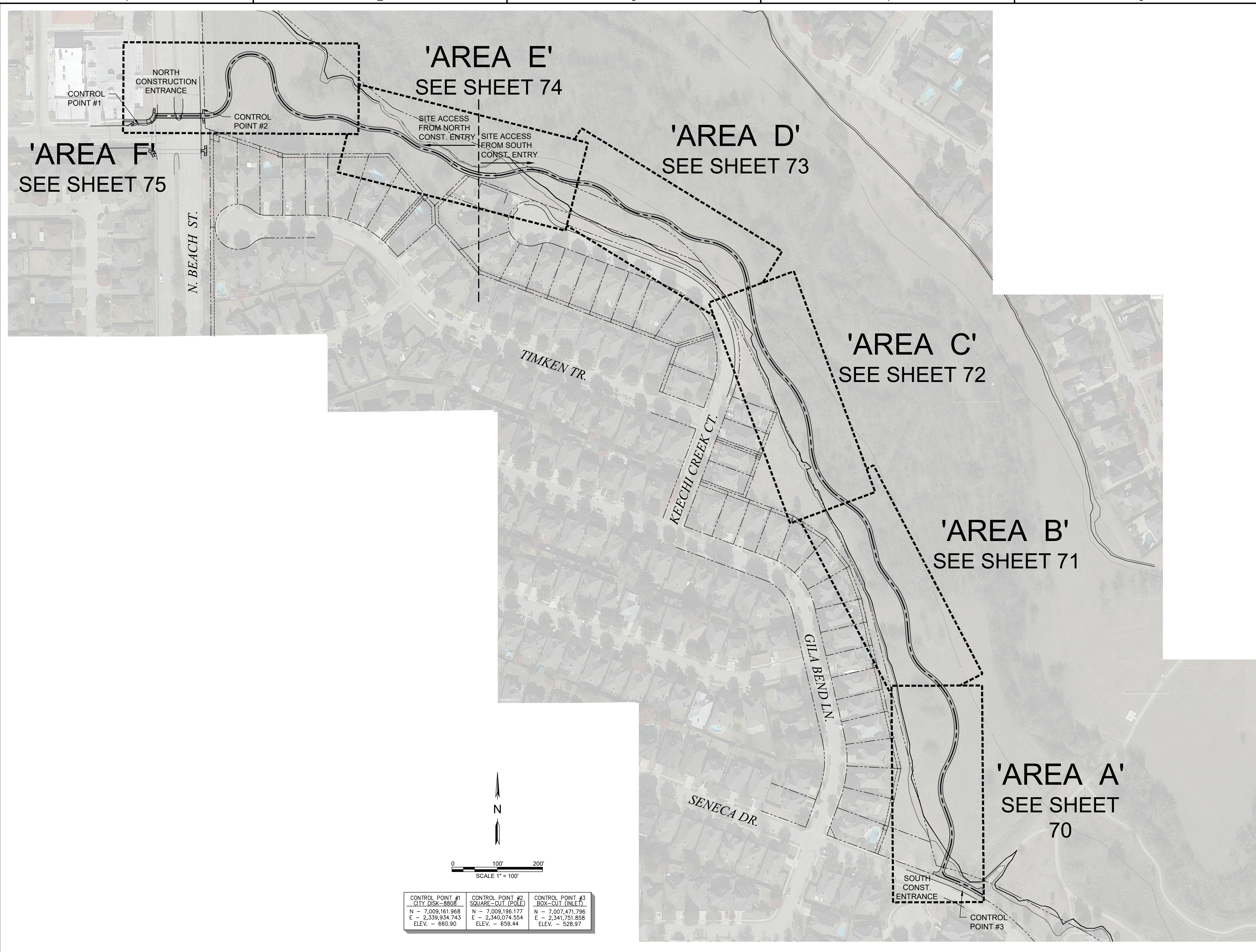


FILE NAME: X:\2019\8230.19\03\_DSGN01\_DWG\050\_CIVIL\ARCADIA PL-8230.dwg LAYOUT NAME: PROJECT LAYOUT PRINTED: Wednesday, June 30, 2021 - 4:00pm USER: HParker



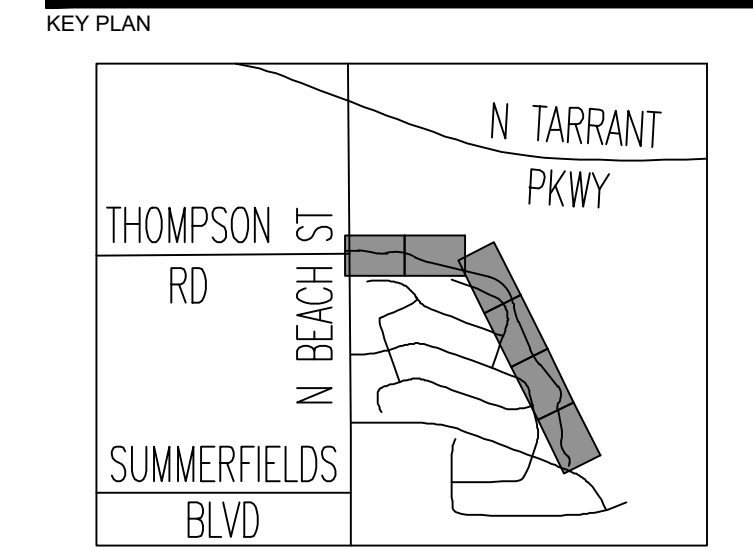
CONTROL POINT #1 CITY DISK - 8808	CONTROL POINT #2 SQUARE-CUT (POLE)	CONTROL POINT #3 BOX-CUT (INLET)
N - 7,009,161.968	N - 7,009,196.177	N - 7,007,471.796
E - 2,339,934.743	E - 2,340,074.554	E - 2,341,751.858
ELEV. - 660.90	ELEV. - 659.44	ELEV. - 528.97

**SRA** SCHRICHEL ROLLINS  
**PARKHILL SMITH & COOPER**  
**FORT WORTH**

**TRAIL GAP CONNECTIONS**

**ARCADIA TRAIL  
 PARK SOUTH  
 TO BEACH STREET**

**CITY OF FORT WORTH, TEXAS  
 PARK & RECREATION DEPARTMENT**



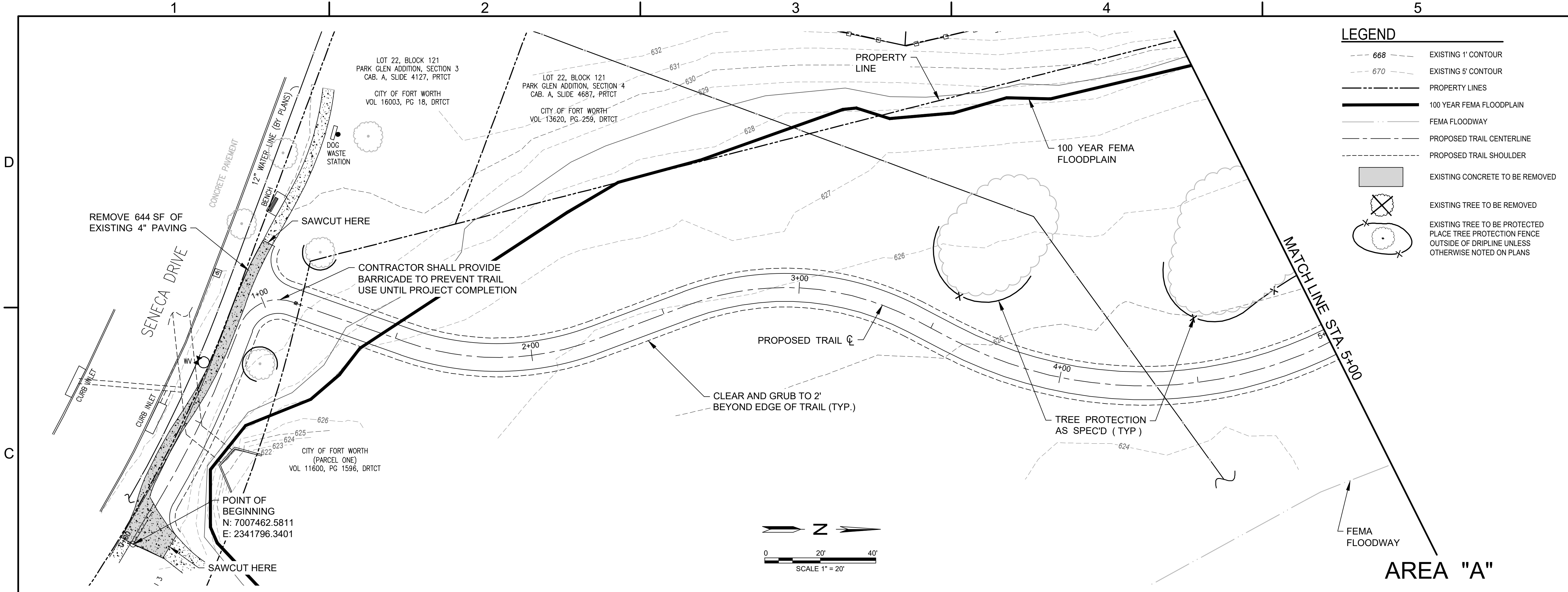
NO.	DATE	DESCRIPTION
-	8/30/21	CONTRACT DOCUMENTS

ISSUING OFFICE: ARLINGTON PROJECT NO: 8230.19

**PROJECT LAYOUT  
 STA. 0+00 to 31+60**



FILE NAME: X:\2019\8230.19\03\_DSGN01\_DWG050\_CIVIL\ARCADIA\_ER01-8230.dwg LAYOUT NAME: 6 EX CON REMOVAL 1-2 PRINTED: Wednesday, June 30, 2021 - 4:01pm USER: HParker



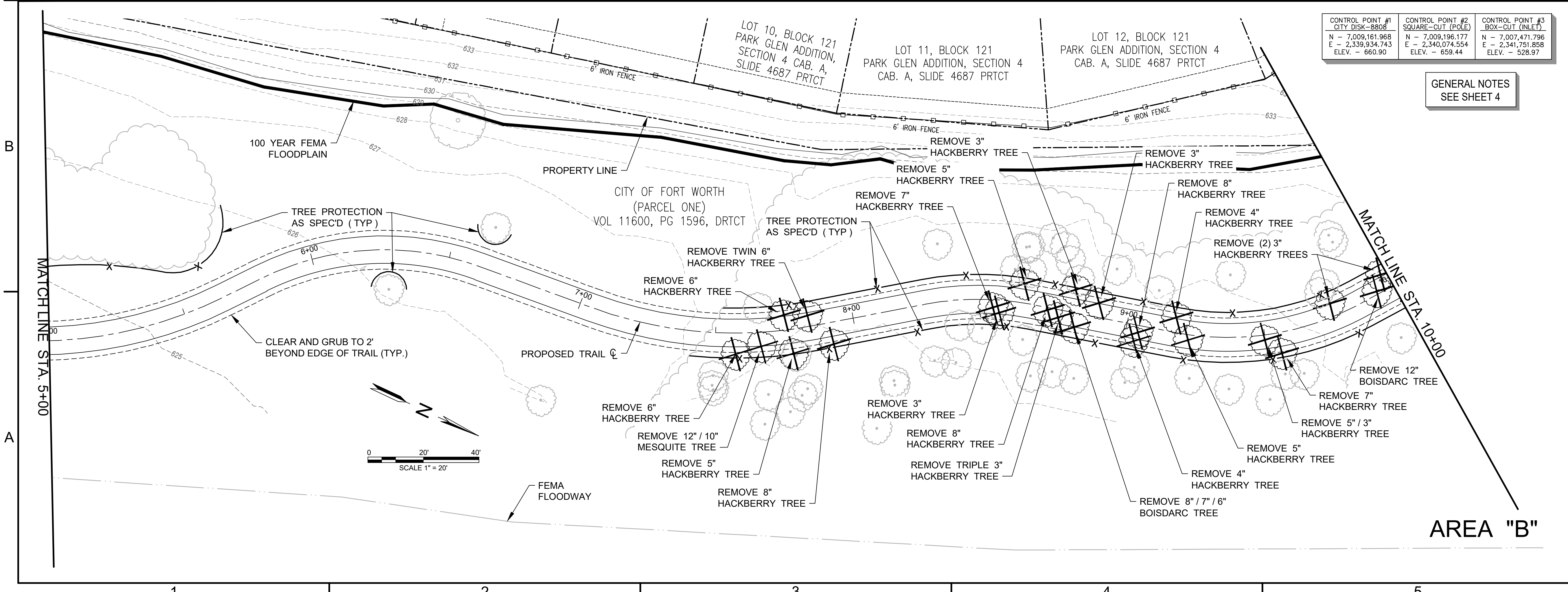
**LEGEND**

- 668 --- EXISTING 1' CONTOUR
- 670 --- EXISTING 5' CONTOUR
- --- PROPERTY LINES
- --- 100 YEAR FEMA FLOODPLAIN
- --- FEMA FLOODWAY
- --- PROPOSED TRAIL CENTERLINE
- --- PROPOSED TRAIL SHOULDER
- EXISTING CONCRETE TO BE REMOVED
- ⊗ EXISTING TREE TO BE REMOVED
- ⊙ EXISTING TREE TO BE PROTECTED PLACE TREE PROTECTION FENCE OUTSIDE OF DRIFLINE UNLESS OTHERWISE NOTED ON PLANS

**S R A** SCHRICHEL ROLLINS  
**PARKHILLS SMITH & COOPER**  
**FORT WORTH**

**TRAIL GAP CONNECTIONS**

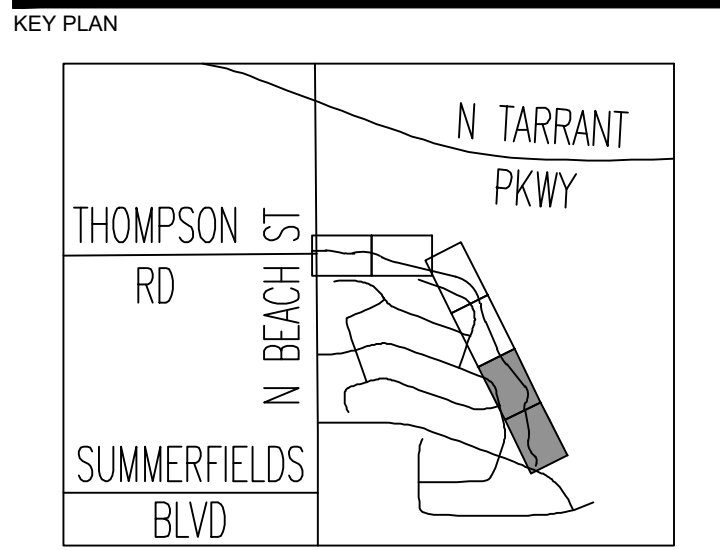
**ARCADIA TRAIL  
 PARK SOUTH  
 TO BEACH STREET**



CONTROL POINT #1 CITY DISK-8808	CONTROL POINT #2 SQUARE-CUT (POLE)	CONTROL POINT #3 BOX-CUT (INLET)
N - 7,009,161.968 E - 2,339,934.743 ELEV. - 660.90	N - 7,009,196.177 E - 2,340,074.554 ELEV. - 659.44	N - 7,007,471.796 E - 2,341,751.858 ELEV. - 528.97

GENERAL NOTES  
 SEE SHEET 4

**CITY OF FORT WORTH, TEXAS  
 PARK & RECREATION DEPARTMENT**



NO.	DATE	DESCRIPTION
-	8/30/21	CONTRACT DOCUMENTS

ISSUING OFFICE: ARLINGTON PROJECT NO: 8230.19

**EXISTING CONDITIONS  
 AND REMOVAL  
 STA. 0+00 TO 10+00**



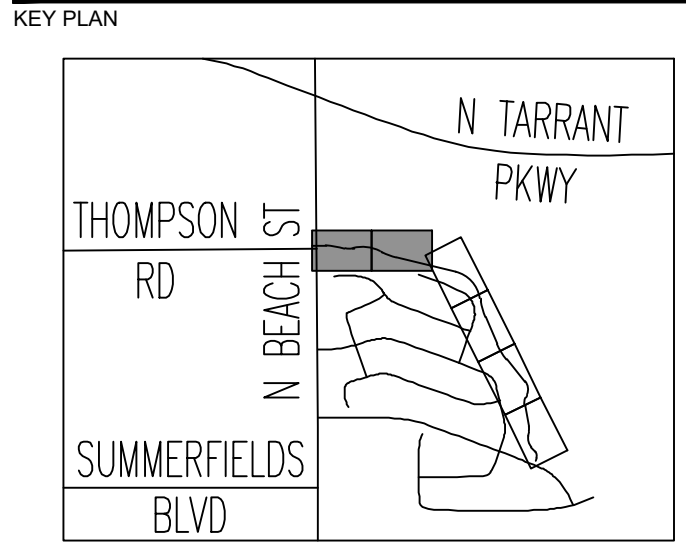




**TRAIL GAP CONNECTIONS**

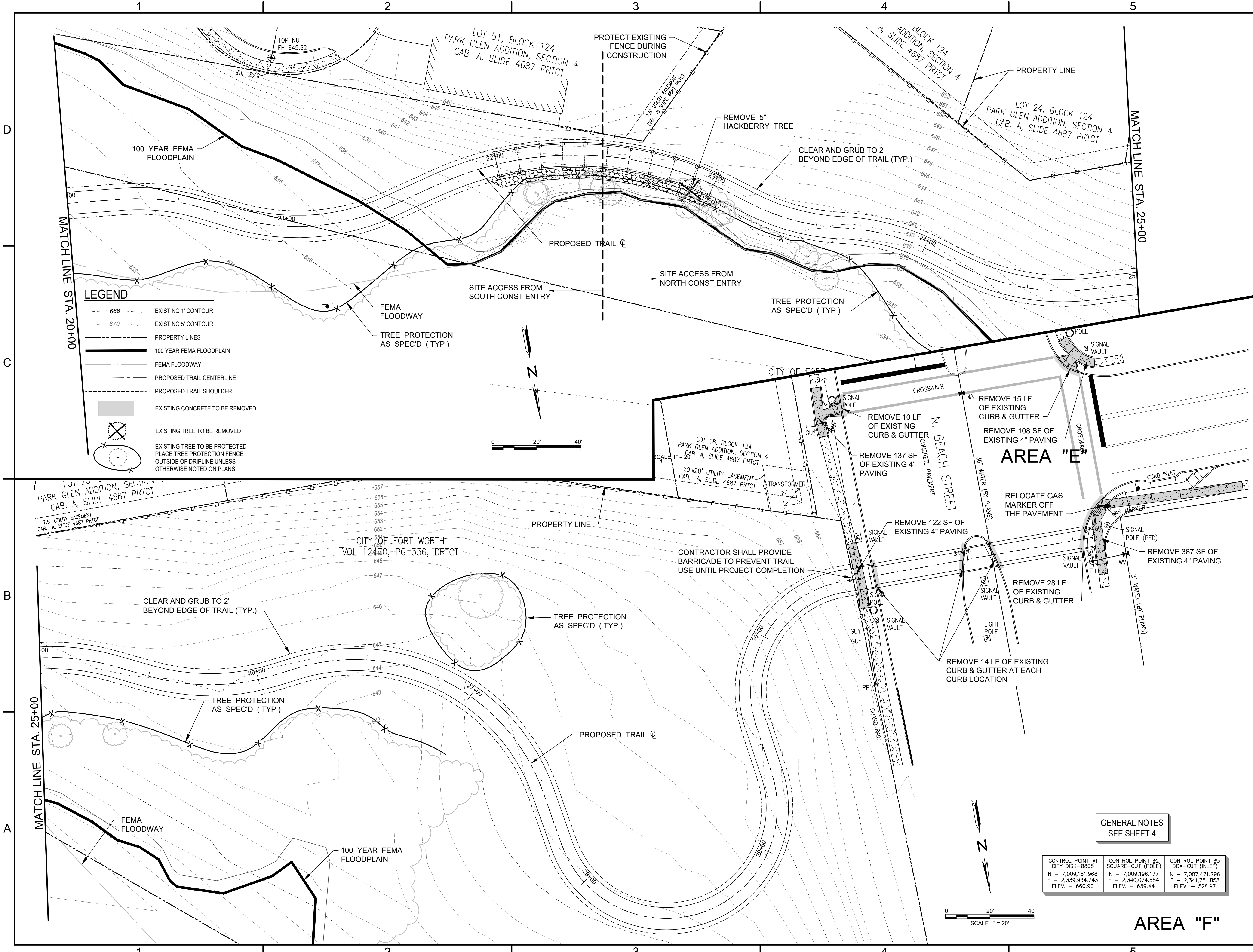
**ARCADIA TRAIL  
 PARK SOUTH  
 TO BEACH STREET**

**CITY OF FORT WORTH, TEXAS  
 PARK & RECREATION DEPARTMENT**



8/30/21	CONTRACT DOCUMENTS
NO DATE	DESCRIPTION
ISSUING OFFICE: ARLINGTON	PROJECT NO: 8230.19

**EXISTING CONDITIONS  
 AND REMOVAL  
 STA. 20+00 to 29+85**



**LEGEND**

- - - 668 - - - EXISTING 1' CONTOUR
- - - 670 - - - EXISTING 5' CONTOUR
- — — PROPERTY LINES
- 100 YEAR FEMA FLOODPLAIN
- FEMA FLOODWAY
- PROPOSED TRAIL CENTERLINE
- PROPOSED TRAIL SHOULDER
- █ EXISTING CONCRETE TO BE REMOVED
- ⊗ EXISTING TREE TO BE REMOVED
- ⊙ EXISTING TREE TO BE PROTECTED  
PLACE TREE PROTECTION FENCE  
OUTSIDE OF DRIFLINE UNLESS  
OTHERWISE NOTED ON PLANS

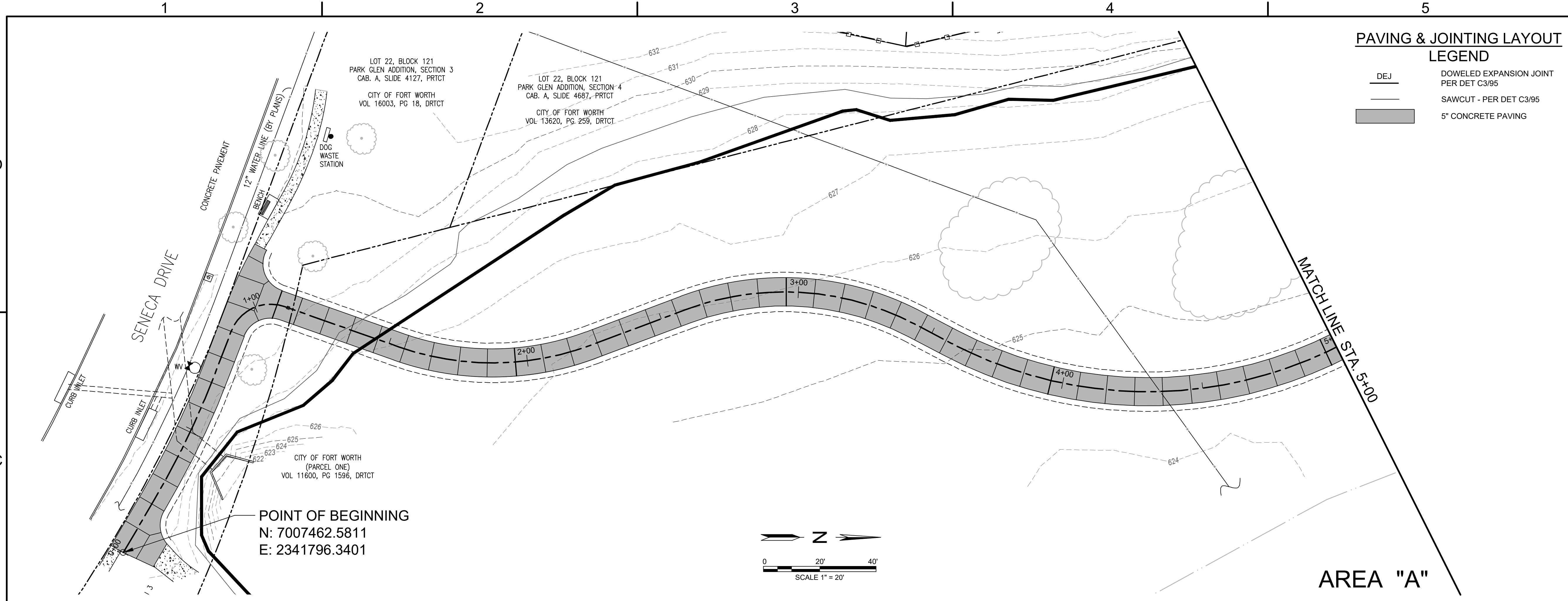
**GENERAL NOTES  
 SEE SHEET 4**

<b>CONTROL POINT #1</b> CITY DISK - 8808 N - 7,009,161.968 E - 2,339,834.743 ELEV. - 660.90	<b>CONTROL POINT #2</b> SQUARE - CUT (POLE) N - 7,009,196.177 E - 2,340,074.554 ELEV. - 659.44	<b>CONTROL POINT #3</b> BOX - CUT (INLET) N - 7,007,471.796 E - 2,341,751.858 ELEV. - 528.97
---	--	--

FILE NAME: X:\2019\8230.19\03\_DSGN\01\_DWG\050\_CIVIL\ARCADIA\_ER03-8230.dwg LAYOUT NAME: 8 EX CON REMOVAL 5-6 PRINTED: Wednesday, June 30, 2021 - 4:03pm USER: HParker



FILE NAME: X:\2019\8230.19\03\_DSGN\01\_DWG\060\_LANDARCADIA\_P\01-8230.dwg LAYOUT NAME: 16 PAVING-JOINTING PRINTED: Wednesday, June 30, 2021 - 4:15pm USER: HParker



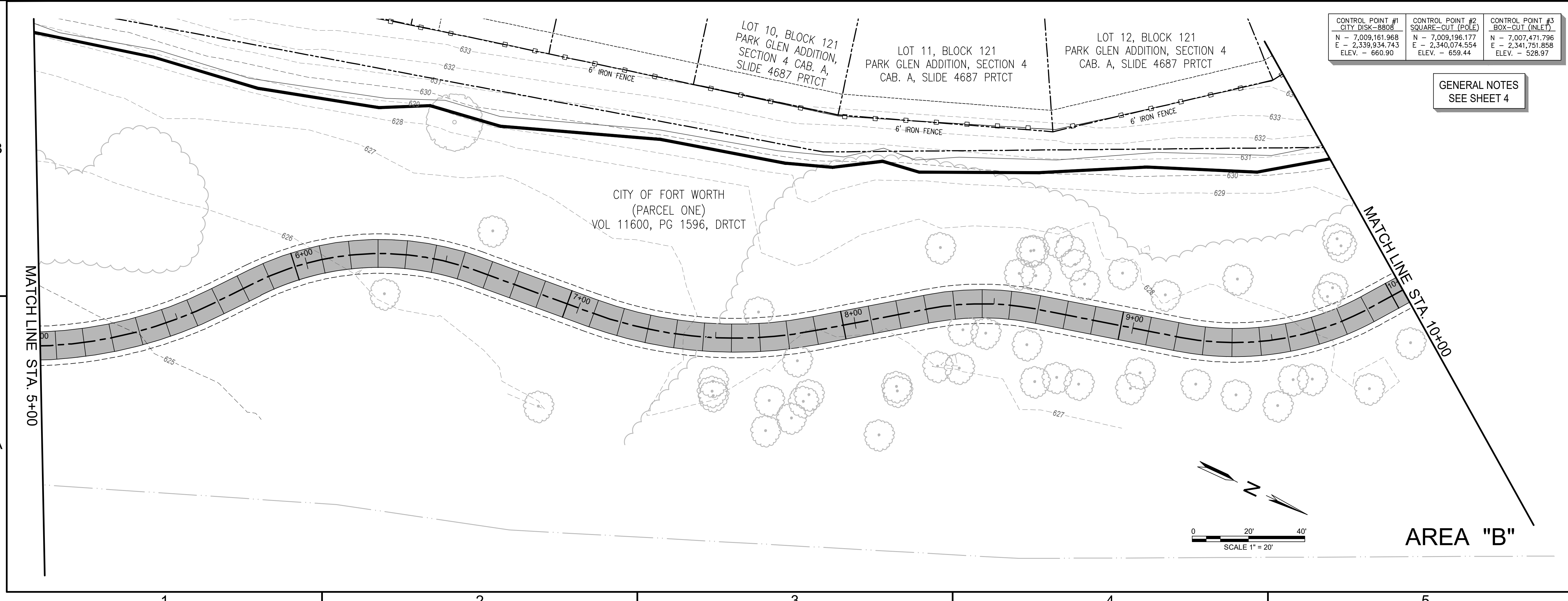
**PAVING & JOINTING LAYOUT LEGEND**

	DOWELED EXPANSION JOINT PER DET C3/95
	SAWCUT - PER DET C3/95
	5" CONCRETE PAVING

**S R A SCHRICHEL ROLLINS**  
**PARKHILLS SMITH & COOPER**  
**FORT WORTH**

**TRAIL GAP CONNECTIONS**

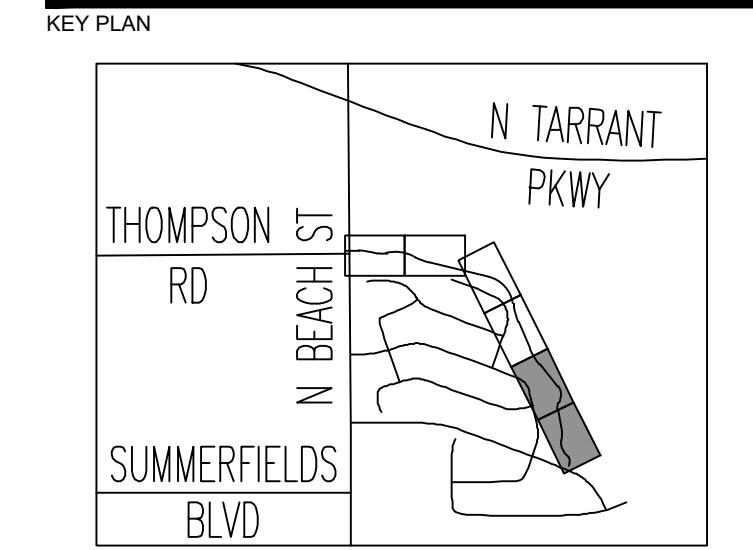
**ARCADIA TRAIL  
 PARK SOUTH  
 TO BEACH STREET**



<b>CONTROL POINT #1</b> CITY DISK-8808 N - 7,009,161.968 E - 2,339,934.743 ELEV. - 660.90	<b>CONTROL POINT #2</b> SQUARE-CUT (POLE) N - 7,009,196.177 E - 2,340,074.554 ELEV. - 659.44	<b>CONTROL POINT #3</b> BOX-CUT (INLET) N - 7,007,471.796 E - 2,341,751.858 ELEV. - 528.97
---	--	--

GENERAL NOTES  
 SEE SHEET 4

**CITY OF FORT WORTH, TEXAS  
 PARK & RECREATION DEPARTMENT**

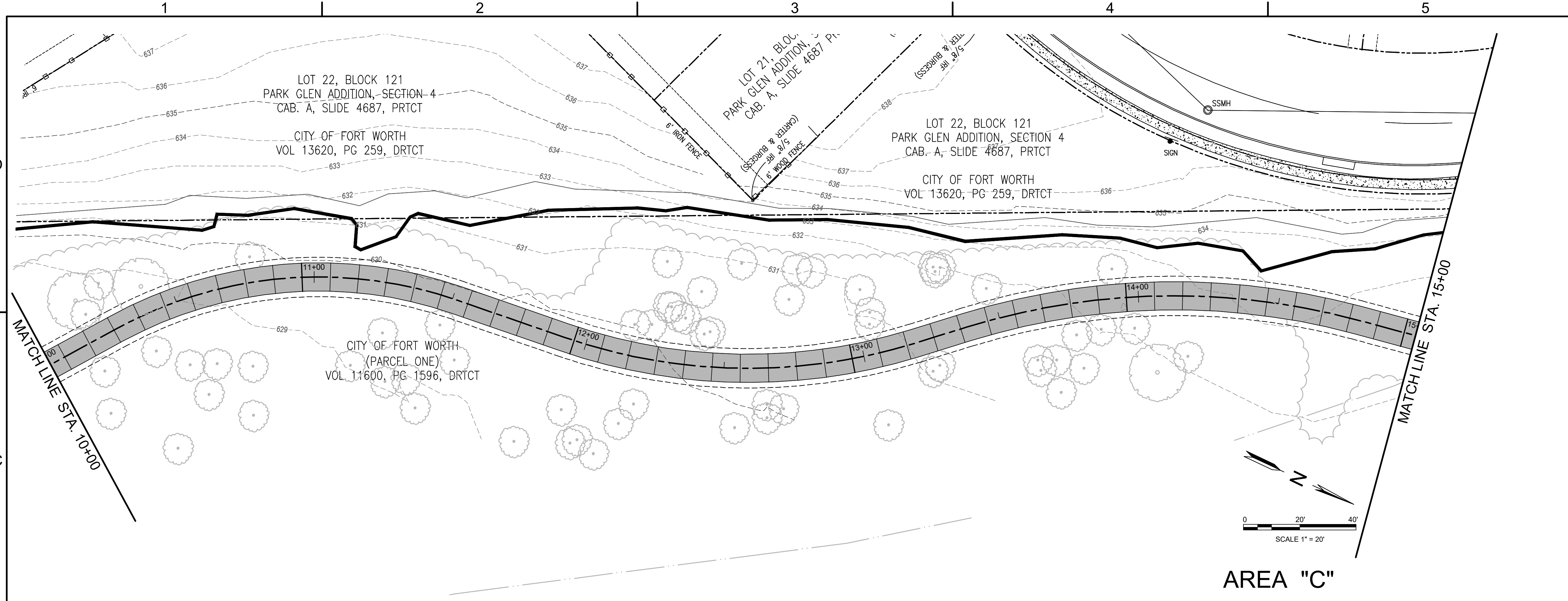


8/30/21	CONTRACT DOCUMENTS
NO	DATE DESCRIPTION
ISSUING OFFICE: ARLINGTON PROJECT NO: 8230.19	

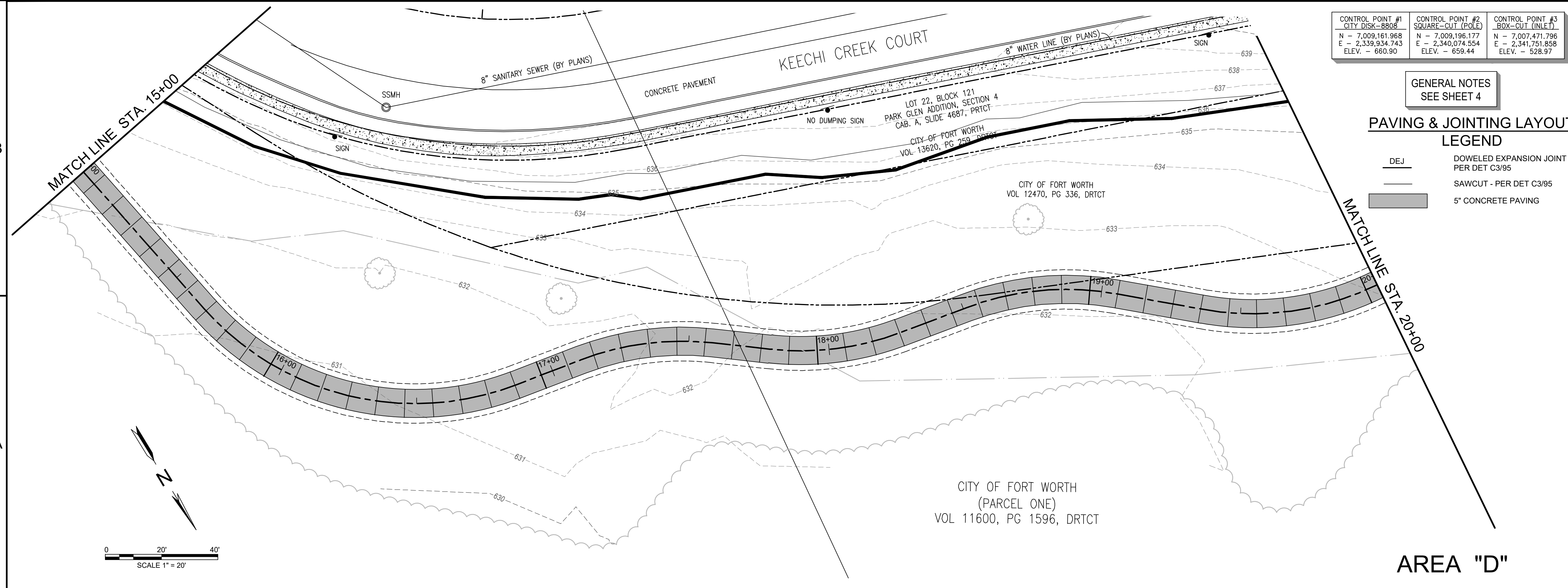
**PAVING & JOINTING  
 PLAN  
 STA. 0+00 to 10+00**



FILE NAME: X:\2019\8230.19\03\_DSGN\01\_DWG\060\_LANDARCADIA\_P\02-8230.dwg LAYOUT NAME: 17 PAVING-JOINTING PRINTED: Wednesday, June 30, 2021 - 4:17pm USER: HParker



AREA "C"



AREA "D"

CONTROL POINT #1 CITY DISK-8808	CONTROL POINT #2 SQUARE-CUT (POLE)	CONTROL POINT #3 BOX-CUT (INLET)
N - 7,009,161.968 E - 2,339,934.743 ELEV. - 660.90	N - 7,009,196.177 E - 2,340,074.554 ELEV. - 659.44	N - 7,007,471.796 E - 2,341,751.858 ELEV. - 528.97

GENERAL NOTES  
SEE SHEET 4

PAVING & JOINTING LAYOUT  
LEGEND

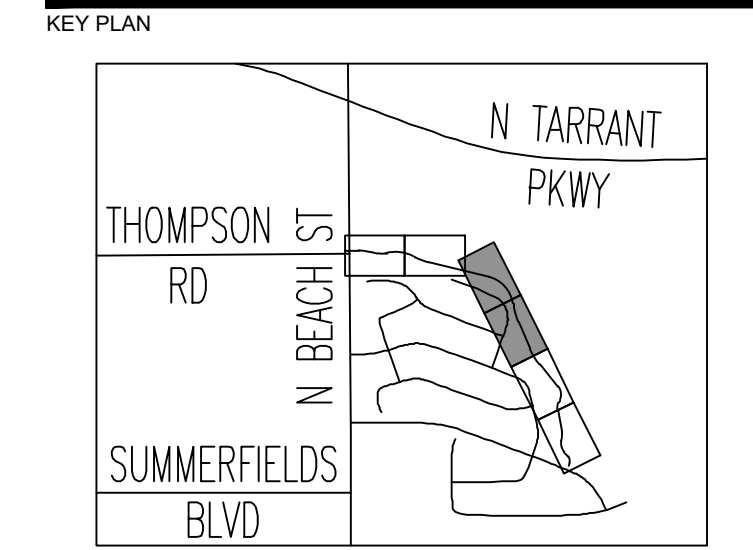
	DOWELED EXPANSION JOINT PER DET C3/95
	SAWCUT - PER DET C3/95
	5" CONCRETE PAVING

**SRA** SCHRICHEL ROLLINS  
PARKHILLS SMITH & COOPER  
**FORT WORTH**

TRAIL GAP CONNECTIONS

ARCADIA TRAIL  
PARK SOUTH  
TO BEACH STREET

CITY OF FORT WORTH, TEXAS  
PARK & RECREATION DEPARTMENT



NO.	DATE	DESCRIPTION
-	8/30/21	CONTRACT DOCUMENTS

ISSUING OFFICE: ARLINGTON PROJECT NO: 8230.19

PAVING & JOINTING  
PLAN  
STA. 10+00 to 20+00



